



Highway Records
Operational Services
Howden House
Union Street
Sheffield
S1 2SH

DIVERSION OF FOOTPATH OFF MAJUBA STREET ADJACENT TO WALKLEY PRIMARY SCHOOL SHEFFIELD 6




APPENDIX A



CLOSURE PROPOSAL

MAJUBA STREET

Easting 433710
Northing 388900

- Key:
-  Highway to be closed
 -  Highway to be created
 -  Highway unaffected

10 5 0 10 Meters

Page 17

LOCATION OF PROPOSAL

Bamforth Street

Hillfoot

Walkley

Langsett-Primro
View

Whitthouse La

Infirmary Road

Philade

Birkendale

Howard Hill

Addy Street

Uppertho



This page is intentionally left blank